

Run - Lunch Run 1 Zone 2

3/18/2020 - 4/3/2020

Driver:

Vehicle: 9

Mon,Tue,Wed,Thu,Fri

Time: 32 min

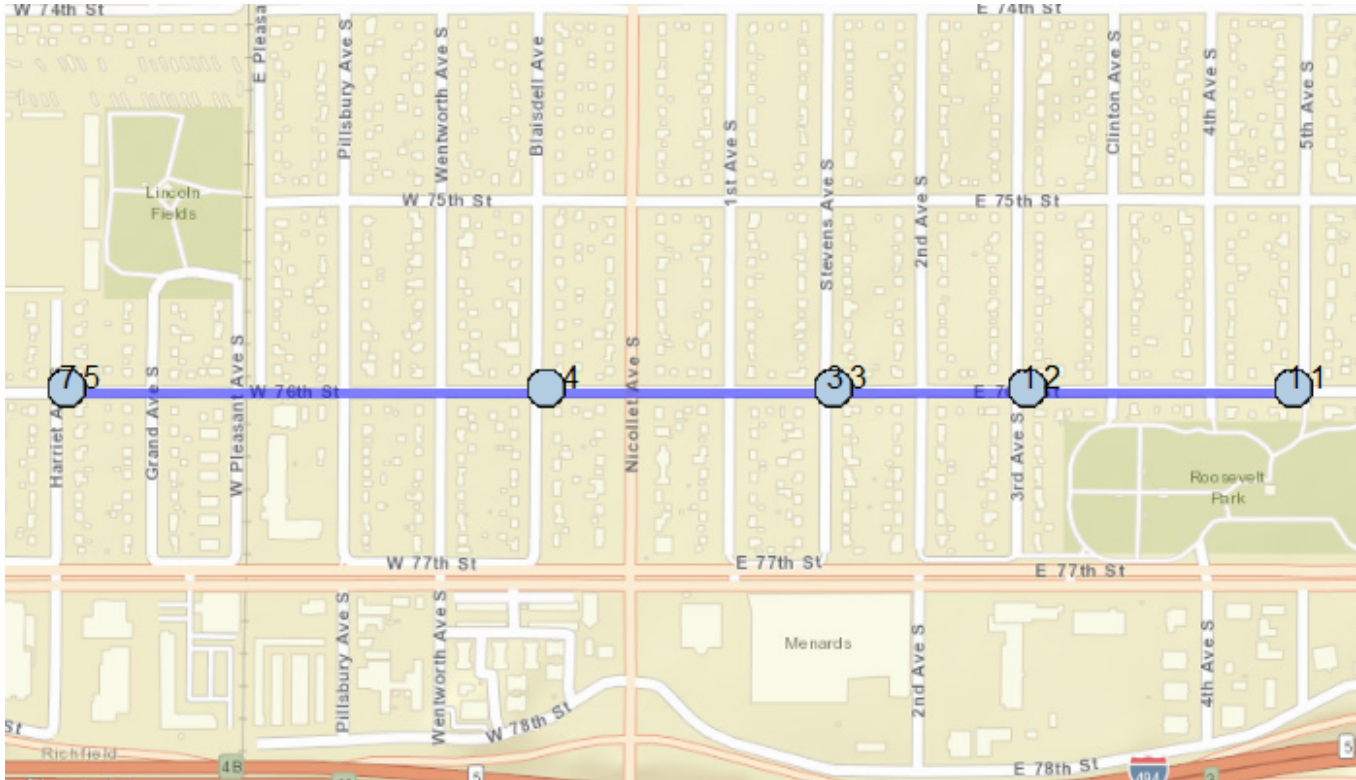
Distance: 0.8 mi

Student Crossing <X>

Students: 0 / 0

Description: Zone 2

Map



#1 - 10:10 AM - East 76th Street & 5th Avenue South (WNW) / 5th Avenue South & East 76th Street

#2 - 10:17 AM - East 76th Street & 3rd Avenue South (ENE) / 3rd Avenue South & East 76th Street

#3 - 10:25 AM - East 76th Street & Stevens Avenue South (ENE)

#4 - 10:33 AM - West 76th Street & Blaisdell Avenue South (ENE) / Blaisdell Avenue South & West 76th Street

#5 - 10:41 AM - West 76th Street & Harriet Avenue South (ENE) / Harriet Avenue South & West 76th Street

Run - Lunch Run 2 Zone 2

3/18/2020 - 4/3/2020

Driver:

Vehicle:

24

Mon,Tue,Wed,Thu,Fri

Time: 24 min

Distance:

0.55 mi

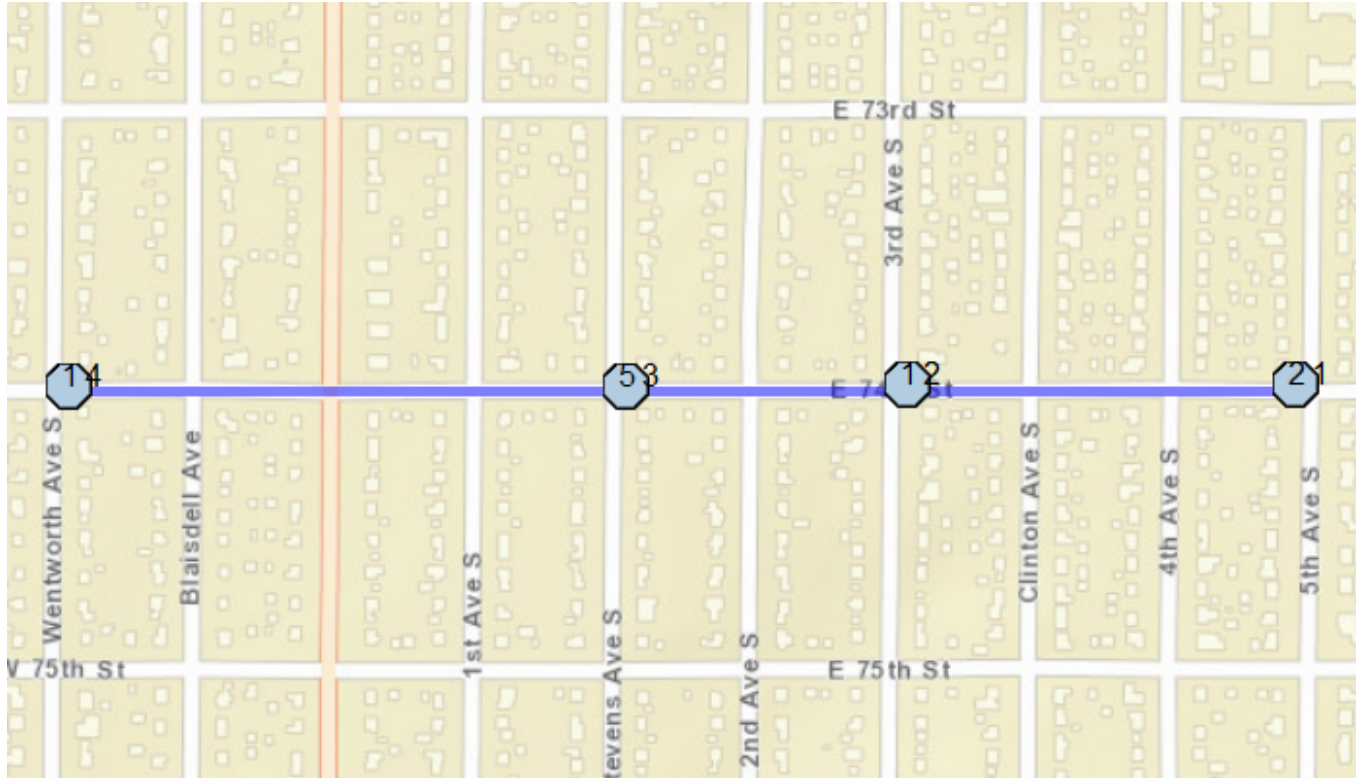
Student Crossing <X>

Students: 0 / 0

Description:

Zone 2

Map



#1 - 10:10 AM - East 74th Street & 5th Avenue South (WNW) / 5th Avenue South & East 74th Street

#2 - 10:17 AM - East 74th Street & 3rd Avenue South (ENE) / 3rd Avenue South & East 74th Street

#3 - 10:25 AM - East 74th Street & Stevens Avenue South (ENE)

#4 - 10:33 AM - West 74th Street & Wentworth Avenue South (ENE) / Wentworth Avenue South & West 74th Street

Run - Lunch Run 3 Zone 2

3/18/2020 - 4/3/2020

Driver:

Vehicle: 20

Mon,Tue,Wed,Thu,Fri

Time: 9 min

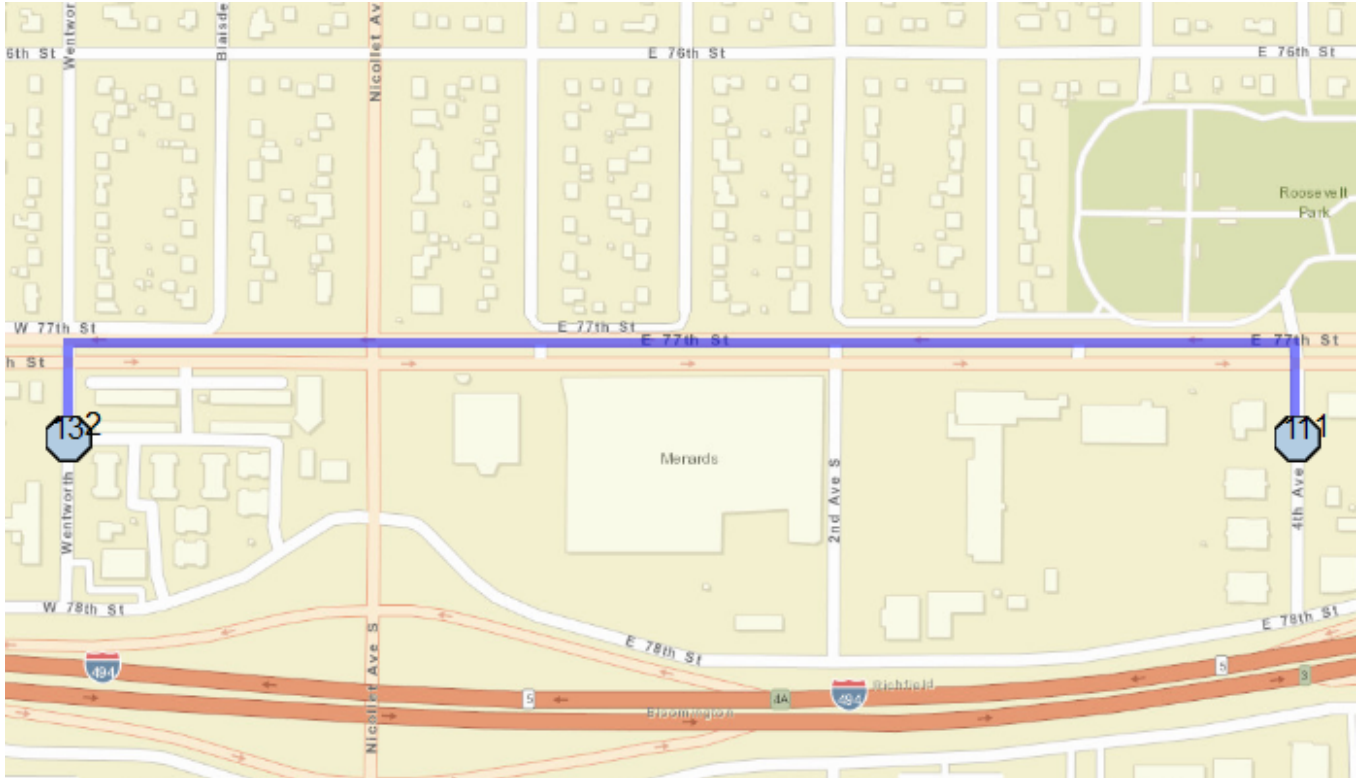
Distance: 0.58 mi

Student Crossing <X>

Students: 0 / 0

Description: Zone 2

Map



#1 - 10:10 AM - 77 1/2 & 4th Avenue South / 7701 4th Avenue South

#2 - 10:19 AM - 77th St & Wentworth Ave S / 7700 Wentworth Avenue South

Run - Lunch Run 4 Zone 2

3/18/2020 - 4/3/2020

Driver:

Vehicle:

26

Mon,Tue,Wed,Thu,Fri

Time: 24 min

Distance:

0.55 mi

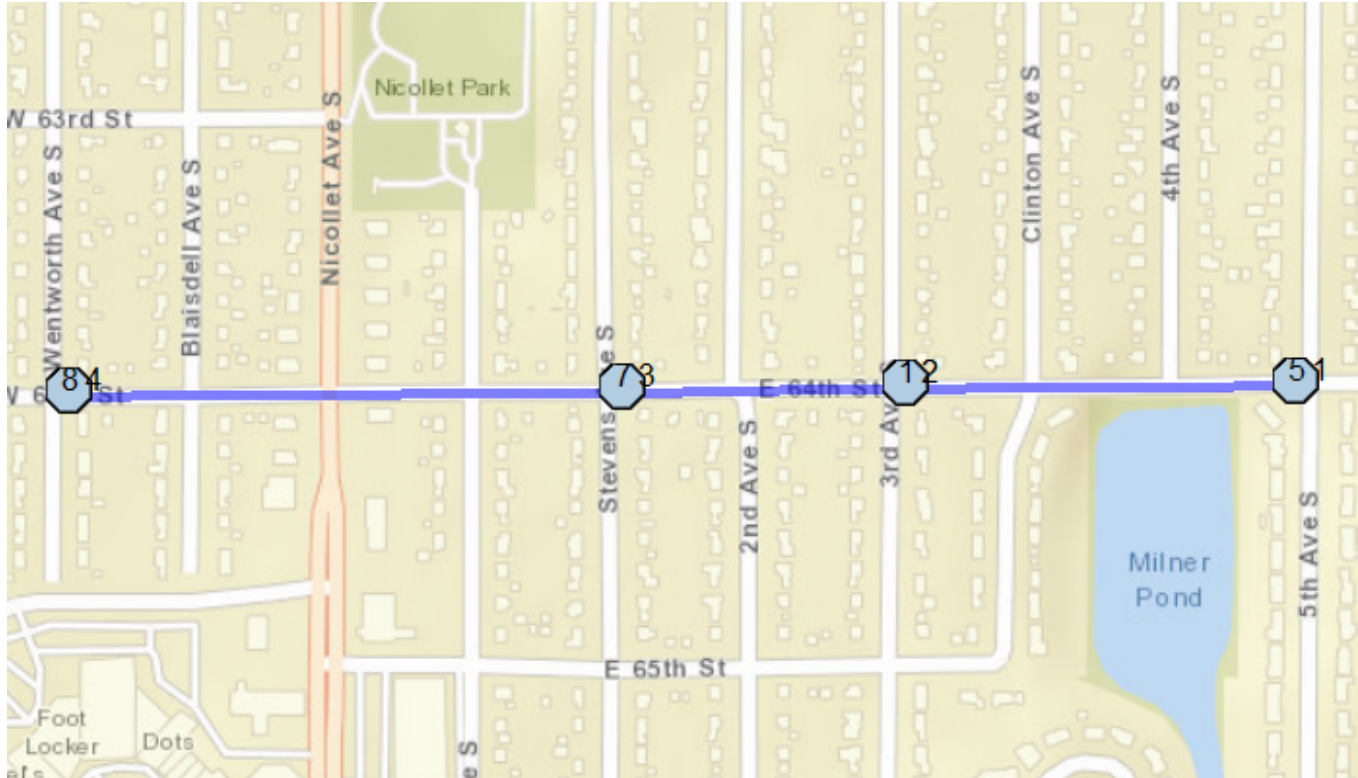
Student Crossing <X>

Students: 0 / 0

Description:

Zone 2

Map



#1 - 10:10 AM - East 64th Street & 5th Avenue South (WNW) / 5th Avenue South & East 64th Street

#2 - 10:17 AM - East 64th Street & 3rd Avenue South (ENE) / 3rd Avenue South & East 64th Street

#3 - 10:25 AM - East 64th Street & Stevens Avenue South (ENE)

#4 - 10:33 AM - West 64th Street & Wentworth Avenue South (ENE) / Wentworth Avenue South & West 64th Street

Run - Lunch Run 5 Zone 2

3/18/2020 - 4/3/2020

Driver:

Vehicle:

10

Mon,Tue,Wed,Thu,Fri

Time: 24 min

Distance:

0.74 mi

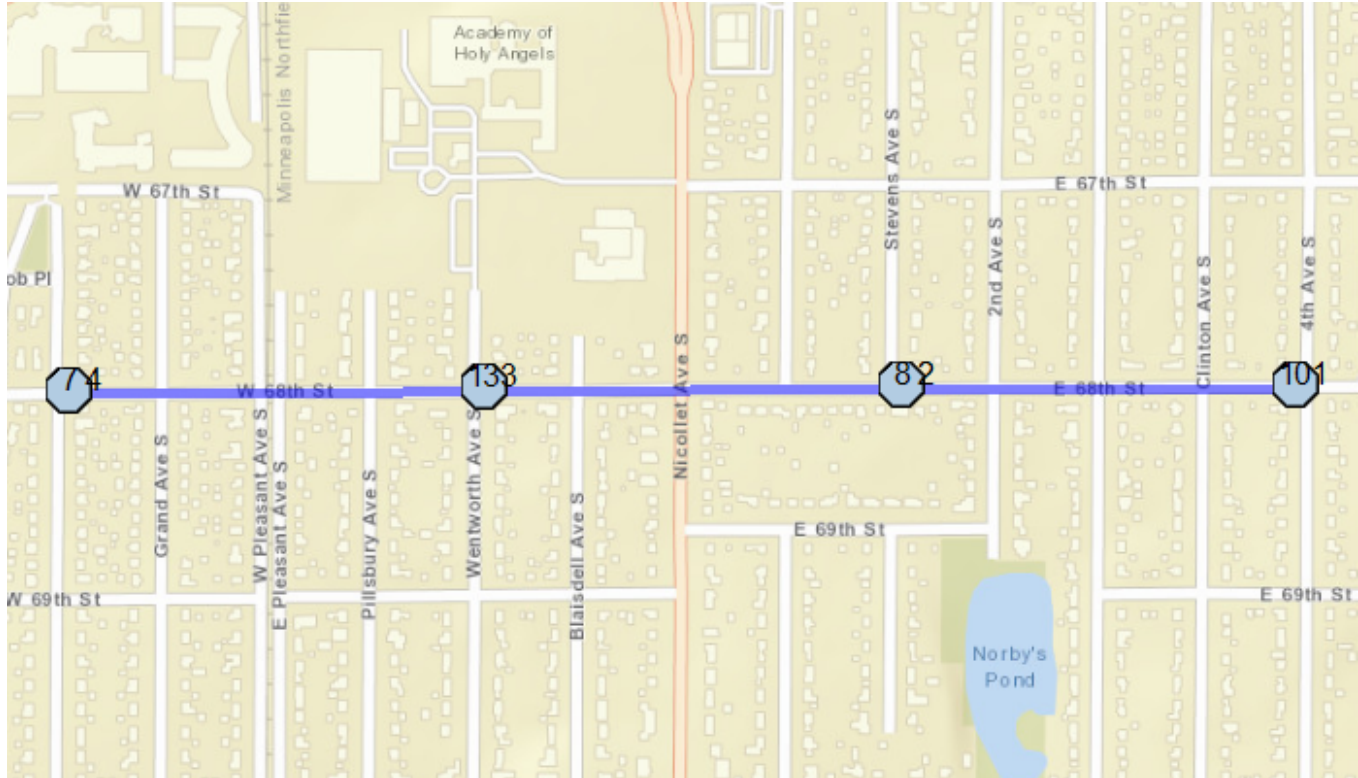
Student Crossing <X>

Students: 0 / 0

Description:

Zone 2

Map



#1 - 10:10 AM - East 68th Street & 4th Avenue South (WNW) / 4th Avenue South & East 68th Street

#2 - 10:18 AM - East 68th Street & Stevens Avenue South (ENE)

#3 - 10:26 AM - West 68th Street & Wentworth Avenue South (ENE) / Wentworth Avenue South & West 68th Street

#4 - 10:34 AM - West 68th Street & Harriet Avenue South (ENE) / Harriet Avenue South & West 68th Street

Run - Lunch Run 6 Zone 2

3/18/2020 - 4/3/2020

Driver:

Vehicle: 28

Mon,Tue,Wed,Thu,Fri

Time: 26 min

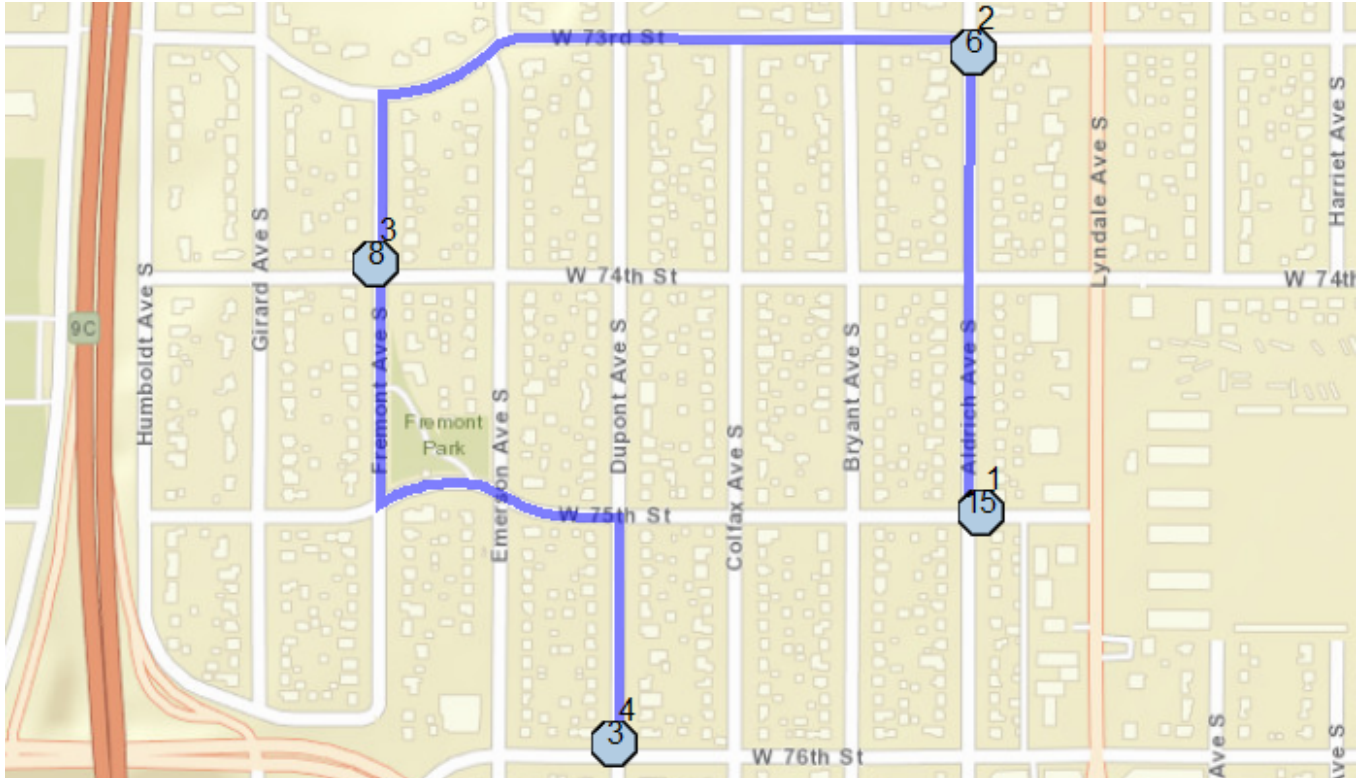
Distance: 1.03 mi

Student Crossing <X>

Students: 0 / 0

Description: Zone 2

Map



#1 - 10:10 AM - West 75th Street & Aldrich Avenue South (ENE) / Aldrich Avenue South & West 75th Street

#2 - 10:18 AM - Aldrich Avenue South & West 73rd Street (SSE)

#3 - 10:27 AM - Fremont Avenue South & West 74th Street (NNW)

#4 - 10:35 AM - Dupont Avenue South & West 76th Street (NNW)

Run - Lunch Run 7 Zone 2

3/18/2020 - 4/3/2020

Driver:

Vehicle: 30

Mon,Tue,Wed,Thu,Fri

Time: 33 min

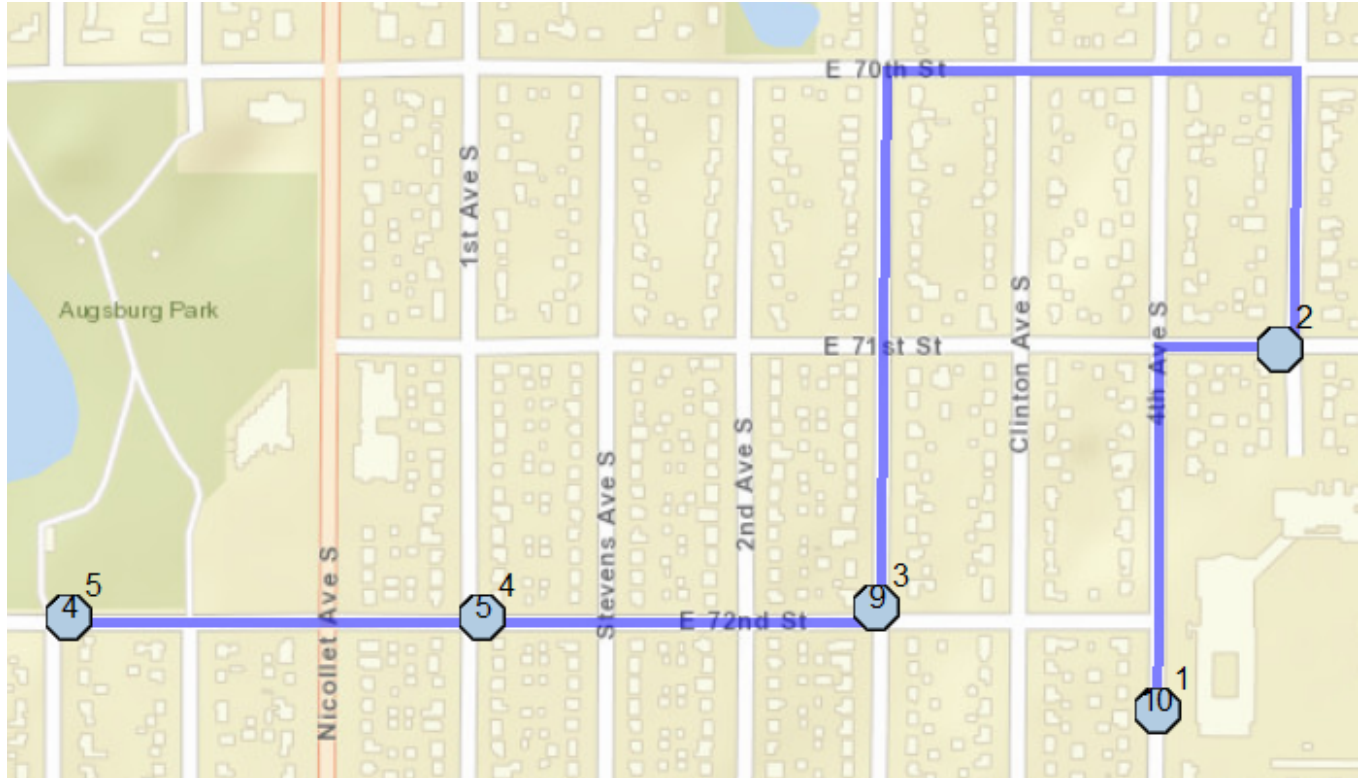
Distance: 1.15 mi

Student Crossing <X>

Students: 0 / 0

Description: Zone 2

Map



#1 - 10:10 AM - 72nd St & 4th Ave S(Hope Church) / 7214 4th Avenue South

#2 - 10:18 AM - East 71st Street & 5th Avenue South (WSW) / 5th Avenue South & East 71st Street

#3 - 10:27 AM - 3rd Avenue South & East 72nd Street (NNW)

#4 - 10:35 AM - East 72nd Street & 1st Avenue South (ENE) / 1st Avenue South & East 72nd Street

#5 - 10:43 AM - West 72nd Street & Wentworth Avenue South (ENE) / Wentworth Avenue South & West 72nd Street

Run - Lunch Run 8 Zone 2

3/18/2020 - 4/3/2020

Driver:

Vehicle:

18

Time:

40 min

Distance:

0.9 mi

Students:

0 / 0

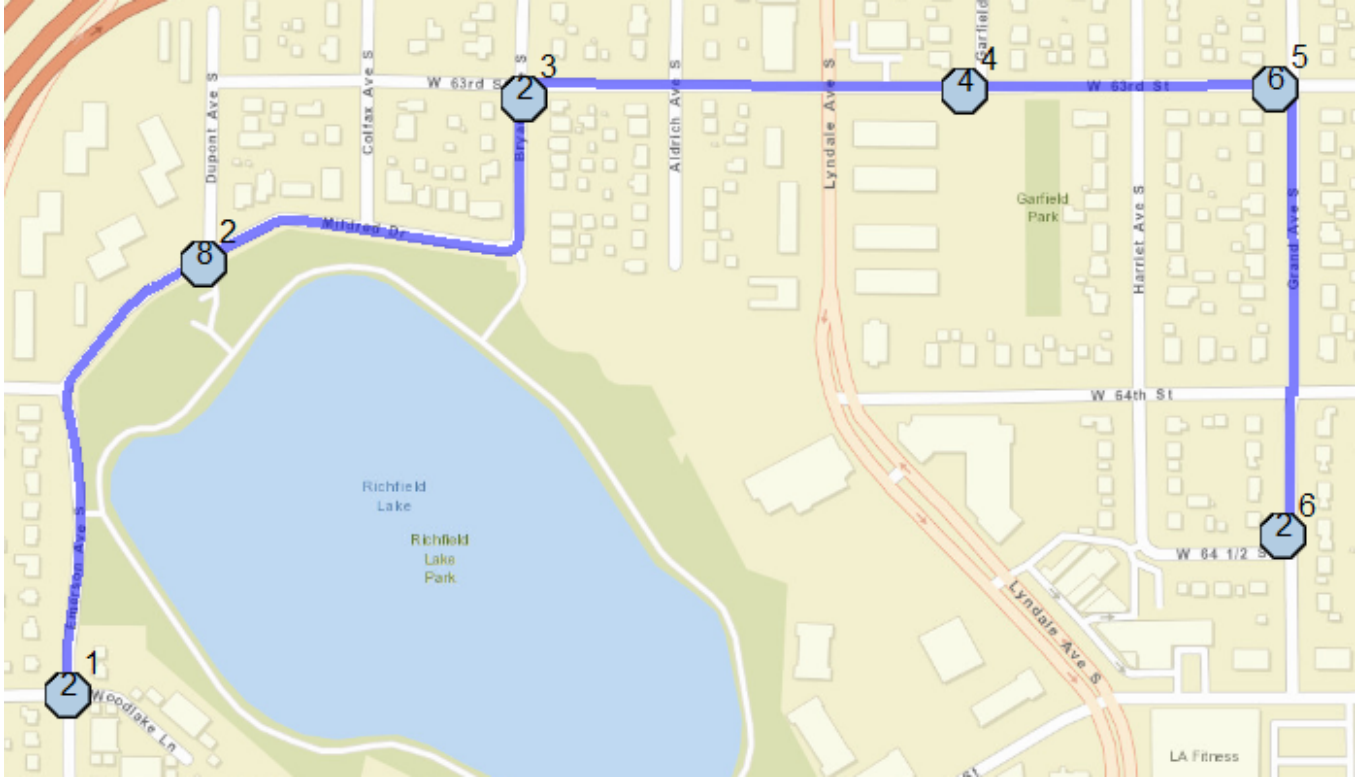
Description:

Zone 2

Mon,Tue,Wed,Thu,Fri

Student Crossing <X>

Map



#1 - 10:10 AM - Emerson Avenue South & West 65th Street (SE)

#2 - 10:17 AM - Mildred Drive & Dupont Avenue South (SW) / Dupont Avenue South & Mildred Drive

#3 - 10:25 AM - Bryant Avenue South & West 63rd Street (SSE)

#4 - 10:34 AM - West 63rd Street & Garfield Avenue South (WSW) / Garfield Avenue South & West 63rd Street

#5 - 10:41 AM - West 63rd Street & Grand Avenue South (WSW) / Grand Avenue South & West 63rd Street

**#6 - 10:50 AM - 64 1/2 Street W & Grand Ave S (NNW) / Grand Avenue South & West
64 1/2 Street**

Run - Lunch Run 9 Zone 2

3/18/2020 - 4/3/2020

Driver:

Vehicle:

7

Time: 26 min

Distance: 1.41 mi

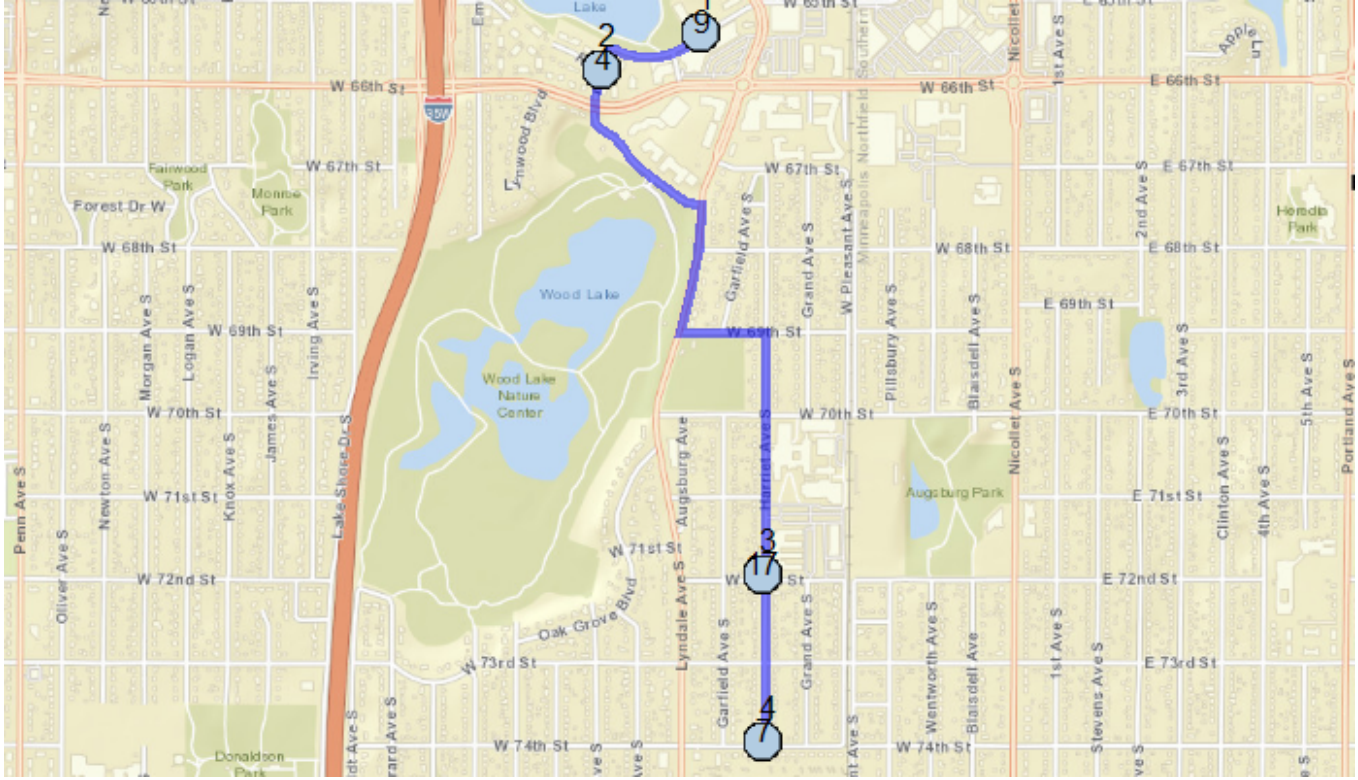
Mon,Tue,Wed,Thu,Fri

Student Crossing <X>

Students: 0 / 0

Description: Zone 2

Map



#1 - 10:10 AM - 800 W 65th St / 6501 Woodlake Drive

#2 - 10:17 AM - West 65th Street & Rae Drive (N) / Rae Drive & West 65th Street

#3 - 10:28 AM - Harriet Avenue South & West 72nd Street (NNW)

#4 - 10:36 AM - Harriet Avenue South & West 74th Street (NNW)